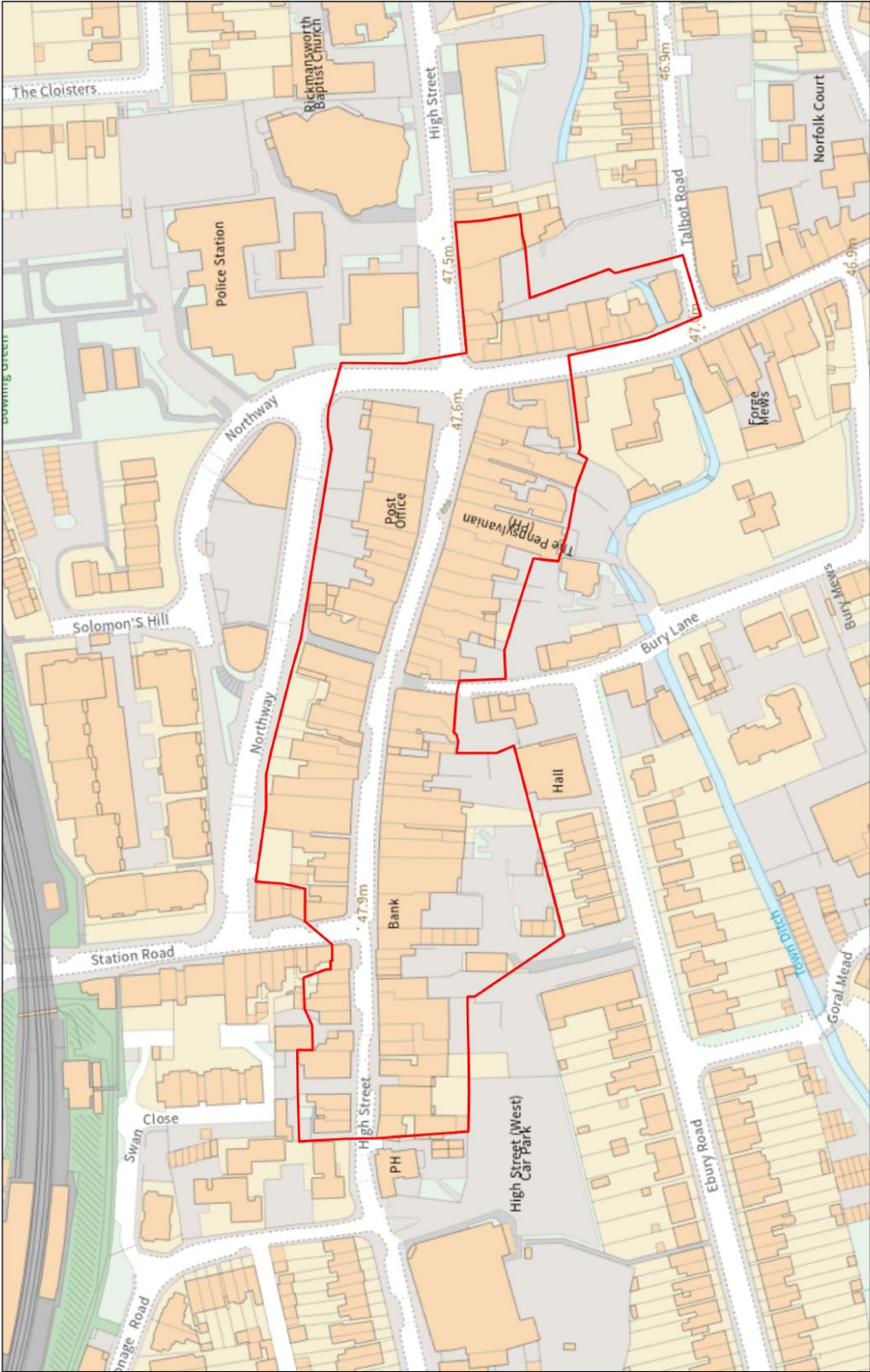


**Appendix 2 - Modified Maps**

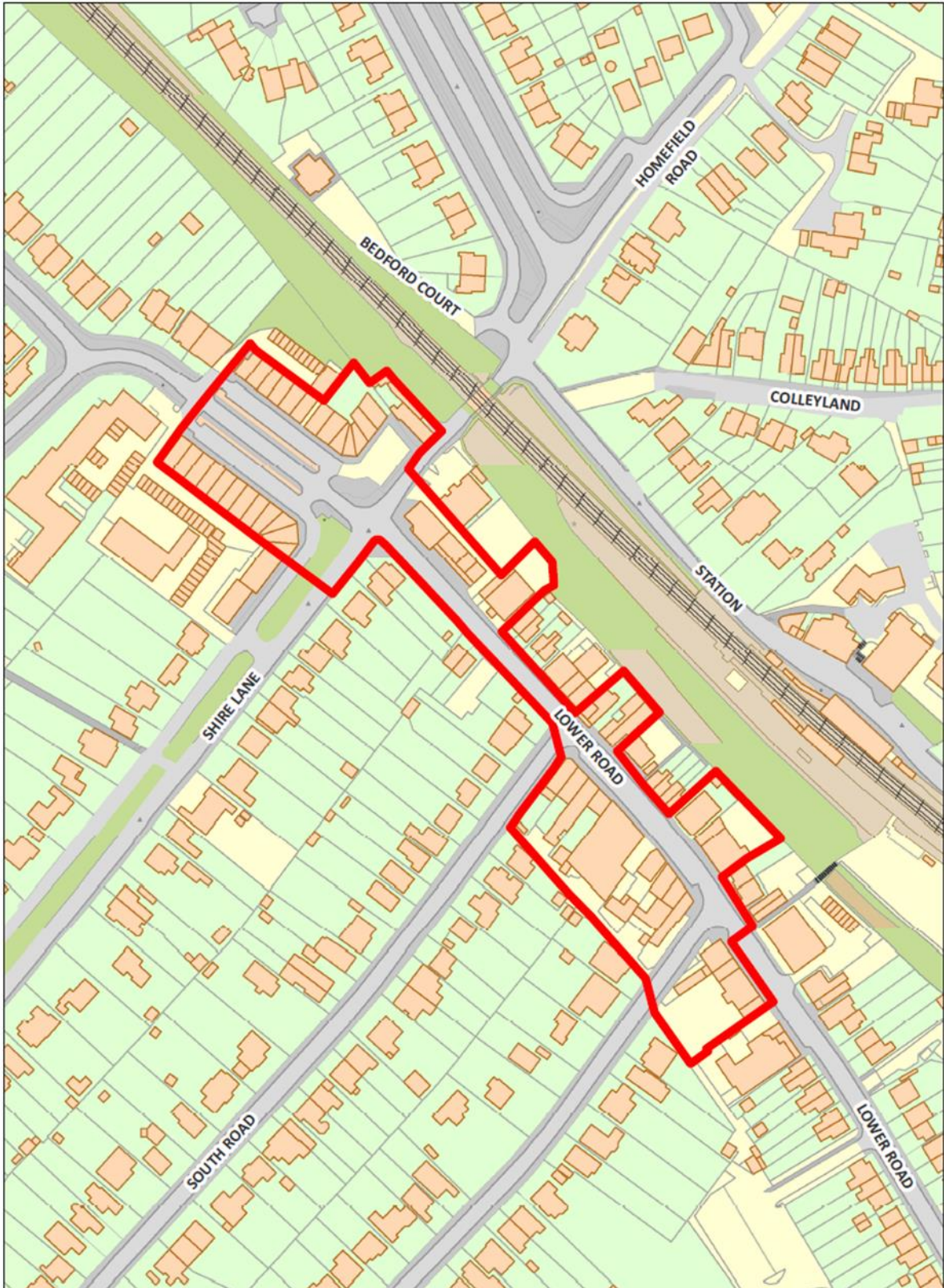
**Rickmansworth Town Centre**



© Crown Copyright and database right, 2023 OS  
AC000849956. You are permitted to use this data  
solely to enable you to respond to, or interact with,  
the organisation that provided you with the data. You are  
not permitted to copy, store, disseminate, distribute or sell  
any of this data to third parties in any form.



Chorleywood District Centre

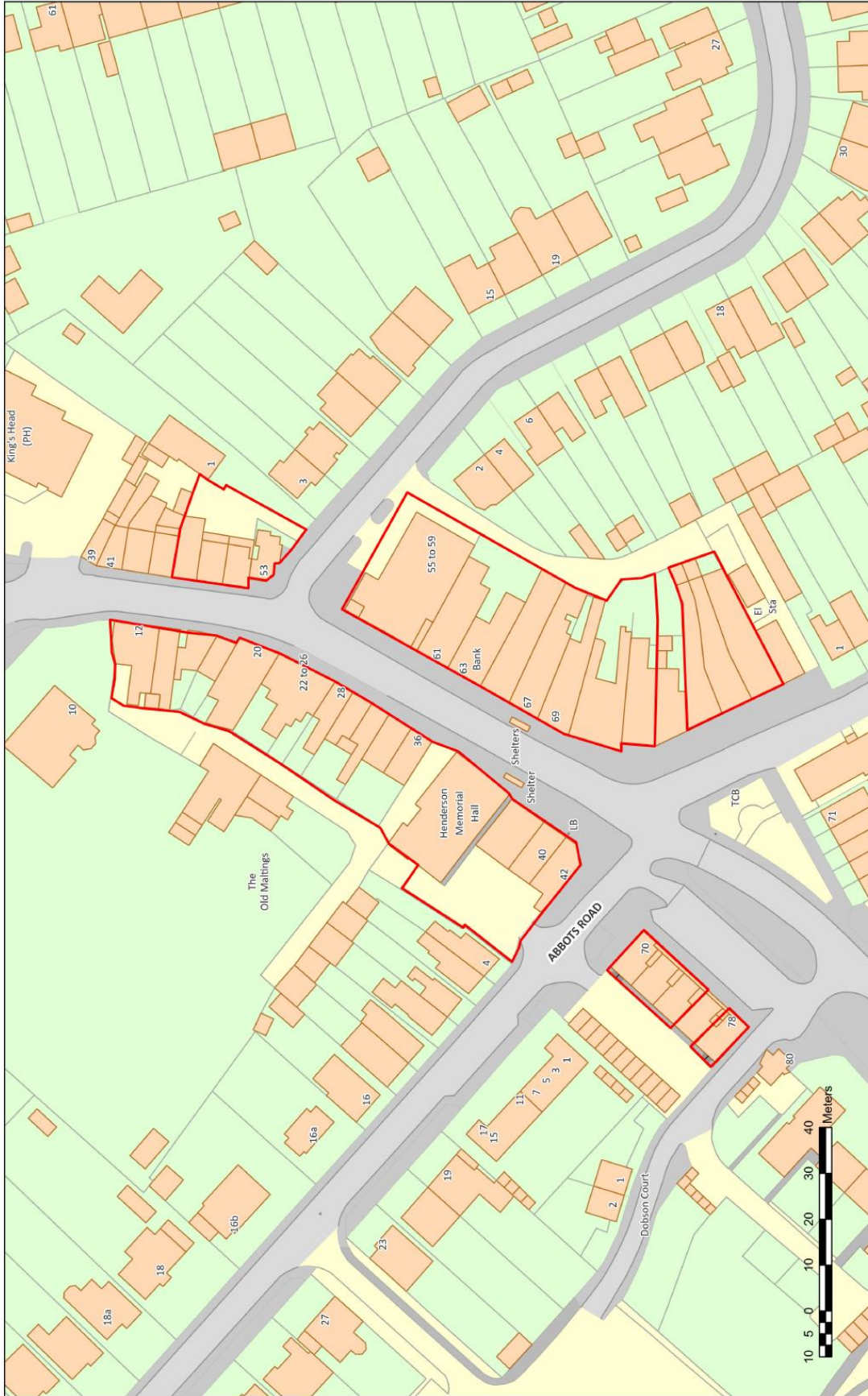


**Appendix 3: Chorleywood Town Centre**  
(March 2023)

N  
Contains OS data © Crown Copyright  
and database right 2022  
Ordnance Survey 100018686  
1 centimeter = 20 meters



# Abbots Langley District Centre



## Legend

Amended\_Town\_and\_District\_Centre\_Boundaries

© Crown copyright and database rights 2023 OS  
 A000084998. You are permitted to use this data  
 solely to enable you to respond to, or interact with, the  
 organisation that provided you with the data. You are  
 not permitted to copy, sub-license, distribute or sell  
 any of this data to third parties in any form.

# South Oxhey District Centre



**Appendix 5: South Oxhey Town Centre**  
(March 2023)

N  
Contains OS data © Crown Copyright  
and database right 2022  
Ordnance Survey 100018686  
1 centimeter = 10 meters